

NOTICE!!

These documents have been scanned!

Do not place un-scanned documents beneath this notice!

Do not remove this notice from this file!

GPO Jacket No. 560-102
Print Order 61540
Rise Business Services, LLC
Job=AZ15 7/11/2019



Box Number= AZ15155



Claim Begin-End: AMC452318-AMC452318

1 Initial Receipt




AZ15155-30

AMC452349-AMC452348

United States Department of the Interior
Bureau of Land Management
 DIV OF LANDS, MINRLS & ENERGY
 ONE N CENTRAL AVE
 PHOENIX, AZ 85004 -4427
 Phone: 602-417-9200

Receipt

No: 4282065

Transaction #: 4398000	
Date of Transaction: 10/12/2018	
CUSTOMER:	
WILLIAM DOMINICK 223 LAKE FRANCIS RD MOUNTAIN TOP, PA 18707-2383 US	

LINE #	QTY	DESCRIPTION	REMARKS	UNIT PRICE	TOTAL
1	1.00	LOCATABLE MINERALS / MINING CLAIMS-NEW, UNADJUD, ONE OR MORE AUTH NOS / NEW MINING CLAIM PROCESSING FEE CASES: AMC452318/\$20.00		- n/a -	20.00
2	1.00	LOCATABLE MINERALS / MINING CLAIMS-NEW, UNADJUD, ONE OR MORE AUTH NOS / NEW MINING CLAIMS LOCATION FEE CASES: AMC452318/\$37.00		- n/a -	37.00
3	1.00	LOCATABLE MINERALS / MINING CLAIMS-NEW, UNADJUD, ONE OR MORE AUTH NOS / NEW MINING CLAIMS MAINTENANCE FEE CASES: AMC452318/\$155.00		- n/a -	155.00
TOTAL:					\$212.00

PAYMENT INFORMATION			
NOTE: Items will appear on credit card statement as "Bureau of Land Mgmt CO".			
1	AMOUNT:	212.00	POSTMARKED: N/A
	TYPE:	CREDIT CARD	RECEIVED: 10/12/2018
	NAME:	DOMINICK, WILLIAM 223 LAKE FRANCIS RD MOUNTAIN TOP PA 18707-2383 US	
	CARD NO:	XXXXXXXXXXXX8936	AUTH CODE: 012589
	NAME ON CARD:	FRED DICKINSON	
	SIGNATURE:		

NOTICE!!

These documents have been scanned!

Do not place un-scanned documents beneath this notice!

Do not remove this notice from this file!

GPO Jacket No. 560-102
Print Order 61540
Rise Business Services, LLC
Job=AZ15 7/11/2019



Box Number= AZ15155



Claim Begin-End: AMC452318-AMC452318

2 Correspondence



AZ15155-30

AMC452349-AMC452348

**NO
DOCUMENTS
FOUND**

NO DOCUMENTS FOUND
NO DOCUMENTS FOUND

NOTICE!!

These documents have been scanned!

Do not place un-scanned documents beneath this notice!

Do not remove this notice from this file!

GPO Jacket No. 560-102
Print Order 61540
Rise Business Services, LLC
Job=AZ15 7/11/2019



Box Number= AZ15155



Claim Begin-End: AMC452318-AMC452318

3 Transfers



AZ15155-30

AMC452349-AMC452348

**NO
DOCUMENTS
FOUND**

NO DOCUMENTS FOUND
NO DOCUMENTS FOUND

NOTICE!!

These documents have been scanned!

Do not place un-scanned documents beneath this notice!

Do not remove this notice from this file!

GPO Jacket No. 560-102
Print Order 61540
Rise Business Services, LLC
Job=AZ15 7/11/2019



Box Number= AZ15155



Claim Begin-End: AMC452318-AMC452318

4 Annual Filings



AZ15155-30

AMC452349-AMC452348

**NO
DOCUMENTS
FOUND**

NO DOCUMENTS FOUND
NO DOCUMENTS FOUND

NOTICE!!

These documents have been scanned!

Do not place un-scanned documents beneath this notice!

Do not remove this notice from this file!

GPO Jacket No. 560-102
Print Order 61540
Rise Business Services, LLC
Job=AZ15 7/11/2019



Box Number= AZ15155



Claim Begin-End: AMC452318-AMC452318

5 Miscellaneous



AZ15155-30

AMC452349-AMC452348

**NO
DOCUMENTS
FOUND**

NO DOCUMENTS FOUND
NO DOCUMENTS FOUND

NOTICE!!

These documents have been scanned!

Do not place un-scanned documents beneath this notice!

Do not remove this notice from this file!

GPO Jacket No. 560-102
Print Order 61540
Rise Business Services, LLC
Job=AZ15 7/11/2019



Box Number= AZ15155



Claim Begin-End: AMC452318-AMC452318

6 Location Notices-Amendments and Supporting Documents



AZ15155-30

AMC452349-AMC452348

MINING CLAIM STATUS REPORT

Data Entered: 10/18/2018

MTP Checked By: JMC
GEO Checked By: JMC

LEAD SERIAL NUMBER: AMC 452318 thru AMC _____

NUMBER OF CLAIMS & TYPE:

- _____ LODE
- 1 PLACER
- _____ ASSOCIATION PLACER
- _____ MILL SITE
- _____ TUNNEL SITE

CHARGES:

Processing Fee @ \$20 = \$ 20

Location Fee @ \$37 = \$ 37

Maintenance Fee @ \$155 = \$ 155

Add'l Maint Fee for Assoc Placer = \$ _____

SUBTOTAL \$ _____

Other Fees \$ _____

Other Fees \$ _____

TOTAL \$ 212

TOTAL ACREAGE: _____ Per Claim
(Placer Only)

NUMBER OF LOCATORS: _____

DOCUMENTS RECEIVED VIA: Over-the-Counter Mail TIMELY FILED: Yes No

LEGAL DESCRIPTION: T 12N R 1W SEC 21

T _____ R _____ SEC _____

T _____ R _____ SEC _____

T _____ R _____ SEC _____

T _____ R _____ SEC _____

BLM FOREST SERVICE Prescott SUBJ TO PL 359: Yes No

WILDERNESS AREA

AMC 452318

SPLIT ESTATE: N/A SX PX OTHER _____
SRHA Was proper Notice filed if located on SHRA Land? Yes No

RECONVEYED MINERALS ON BLM LAND REQUIRE OPENING ORDER FROM 1944 TO 1993:

Open to Entry On _____ N/A

COMMENTS/STATUS: VOID PARTIALLY VOID PVT MINERALS WITHDRAWN LANDS
OTHER

Claimant acknowledges that portions of the following claim(s) site(s) may be void or voidable.

Printed Name of Claimant _____ Signature of Claimant _____

*****FINAL ADJUDICATION*****

DATE _____ INITIALS _____




*Return to: Fred Dickinson, 7815 W. Rock Springs Dr., Peoria, AZ 85383

LOCATION NOTICE FOR PLACER MINING CLAIM

□ Amendment BLM Serial # _____

NOTICE IS HEREBY GIVEN that the **AZDG Paradise #2** mining claim has been located by **William Dominick** whose current mailing address is

223 Lake Francis Rd., Mountaintop, PA 18707



The general course of this claim is **North to South** and it is situated in **Yavapai** County, Arizona. This claim is **1320** feet in length and **660** feet in width. **20 Acres** Total Claim Acreage. This claim runs from the location monument on which this location notice is posted at the **SW** corner of the claim and runs approximately **660** feet in a **East** direction to the **East** end line and **1320** feet in a **North** direction to the **North** end line. This claim is marked by four monuments, one at each corner of the claim. The location monument on which this notice is posted is situated within Section **21**, Township **12N**, Range **1W**, Gila Salt River Base and Meridian, Arizona. This claim encompasses portions of the following legal subdivision(s) if located by legal subdivision or the following quarter section(s), section(s), Township(s) and Range(s) **This claim is the 20 acre parcel that is the East 1/2 of the SW 1/4 of the SW 1/4 of Section 21 Township 12N Range 1W** Gila Salt River Base and Meridian, Arizona. The locality of this claim with reference to some natural object or permanent monument and additional information (if any) concerning its locality are as follows: **The SW Corner of this claim is located 660' East of the SW Corner of Section 21.**

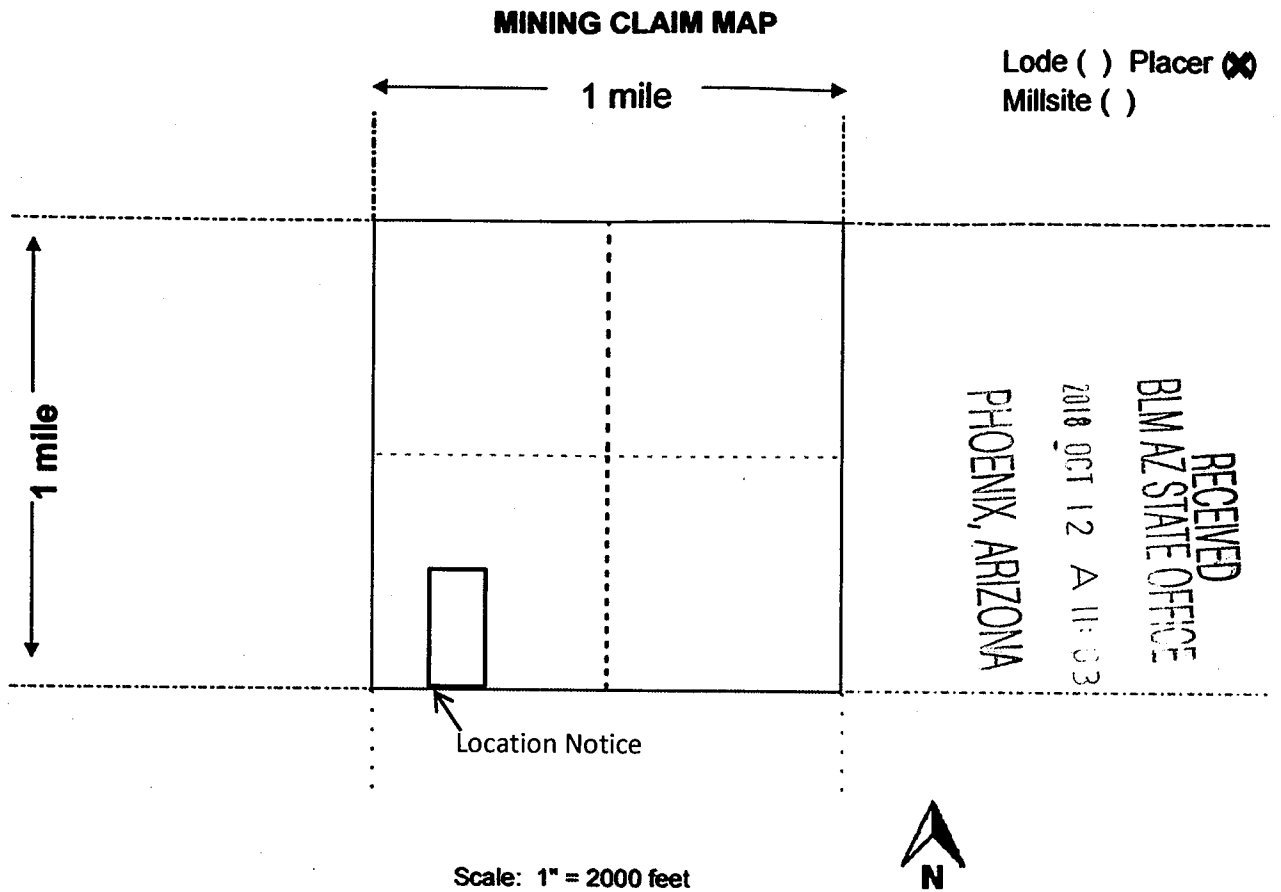
The above information is shown on the attached map. DATED AND POSTED on the ground this **1st** day of **September**, 2018.

Locators:

Printed Name William Dominick Signature(s) William Dominick

Printed Name _____ Signature(s) _____

AMC 452318



1. The above map depicts the **AZDG Paradise #2** mining claim, which is located in Section(s) **21**, Township **12N**, Range **1W** Gila and Salt River Base and Meridian, **Yavapai** County, Arizona.

Total claim acreage is **20 Acres**.

2. The type of corner and location monuments used are as follows: **2" PVC Capped**

3. The bearings and distances in degrees and feet between claim corners and to a public land survey monument are as depicted on the map. **The SW Corner of this claim is located 660' East of the SW Corner of Section 21.**

4. If the claim is a placer or millsite claim with exterior limits conforming to legal subdivisions of the public survey, provide a legal description of the claim: **This claim is the 20 acre parcel that is the East ½ of the SW ¼ of the SW ¼ of Section 21 Township 12N Range 1W Gila Salt River Base and Meridian Arizona**

This form is available from the Arizona Geology Survey and may be reproduced.

AMC452318



LR2000 Internal

CR Geographic Report with Land

[Download User Guide \(pdf\)](#)

Purpose: This report produces a geographic listing of case information based on retrieval by Meridian/Township/Range. This report format will display the case type, case disposition, meridian, township, range, section, survey type, survey number, surface management agency, pending actions, serial number, and total case acres.



No Results

The specified criteria didn't result in any data. This is often caused by applying filters and/or selection steps that are too restrictive or that contain incorrect values. Please check your analysis filters and selection steps, and try again. The filters or selection steps currently being applied are shown below.

Filters

Disposition is equal to **AUTHORIZED, CANCELLED, EXPIRED, PENDING, REJECTED, RELINQUISHED, WITHDRAWN**
and Meridian Township Range Section is equal to **14 0120N 0010W 021**
and Admin State is equal to **AZ**

[Return - Refresh](#)

